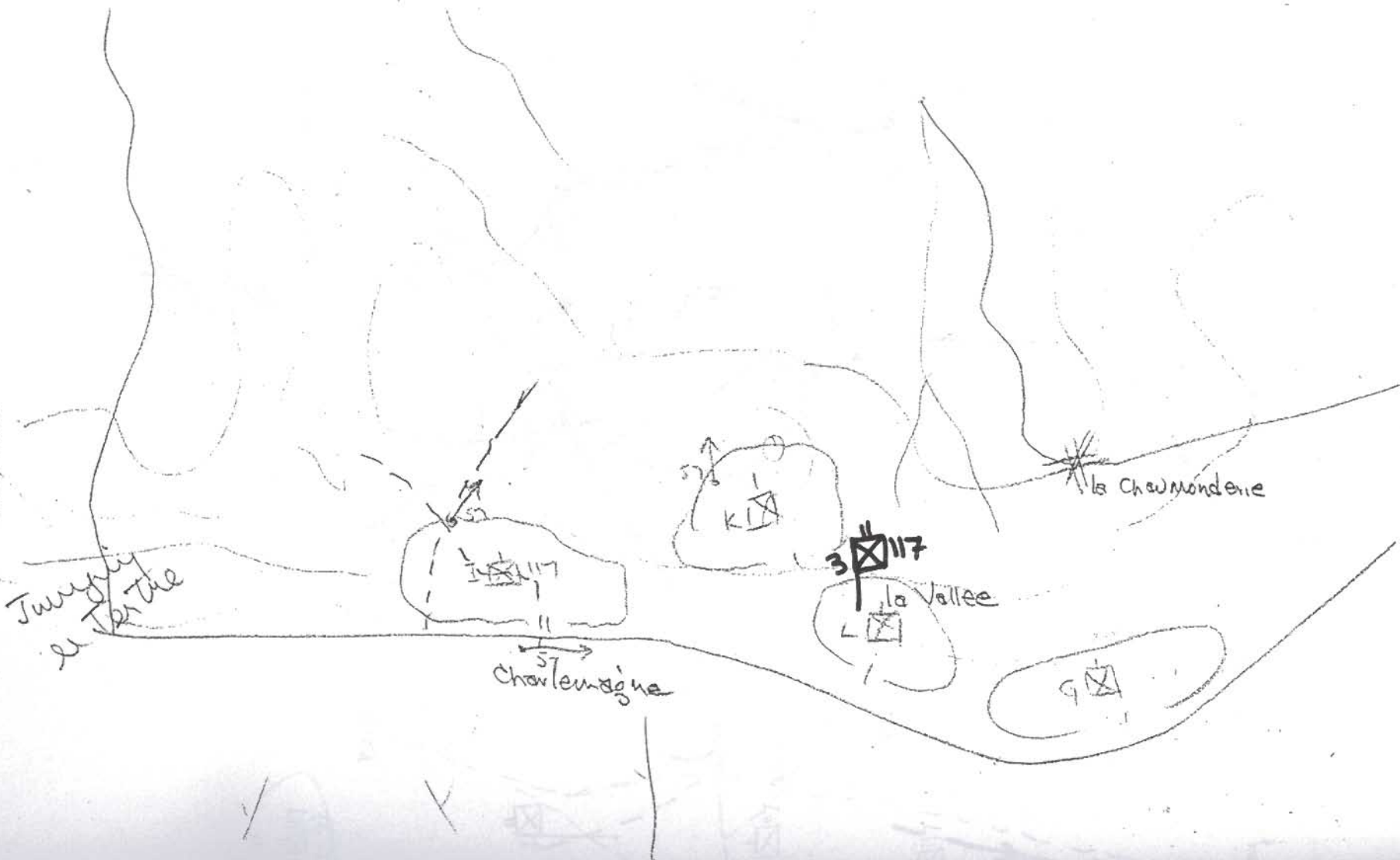


3rd Arm / 117. positions.



II
F 117
(-9)

TANKS
VEHICLES

L'ABBAYE-BLANCHE.

ZONE GRISE

A 873

F 120 (-2pls)

#

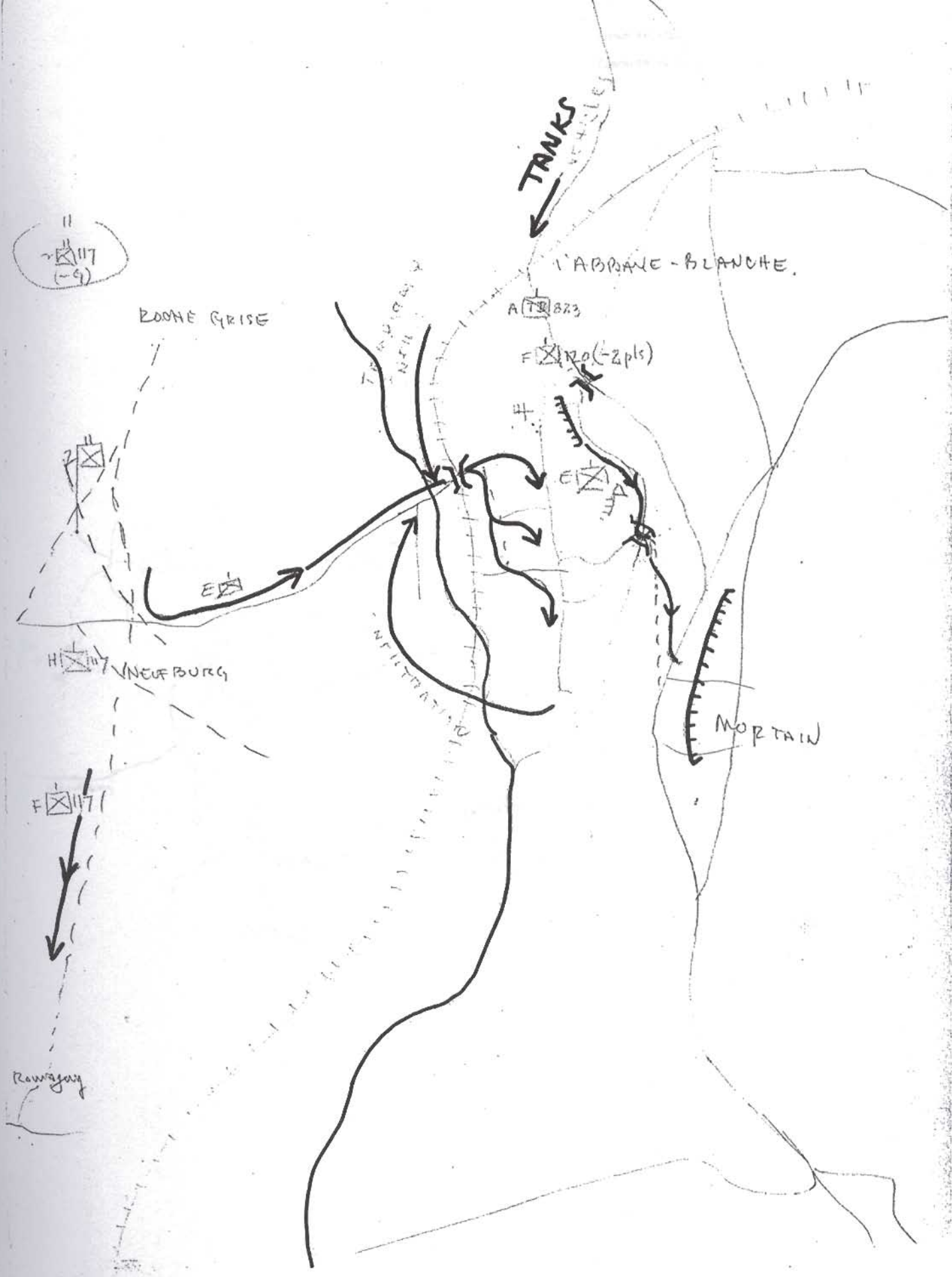
E 11

H 117
NEUFBURG

MORTAIN

F 117

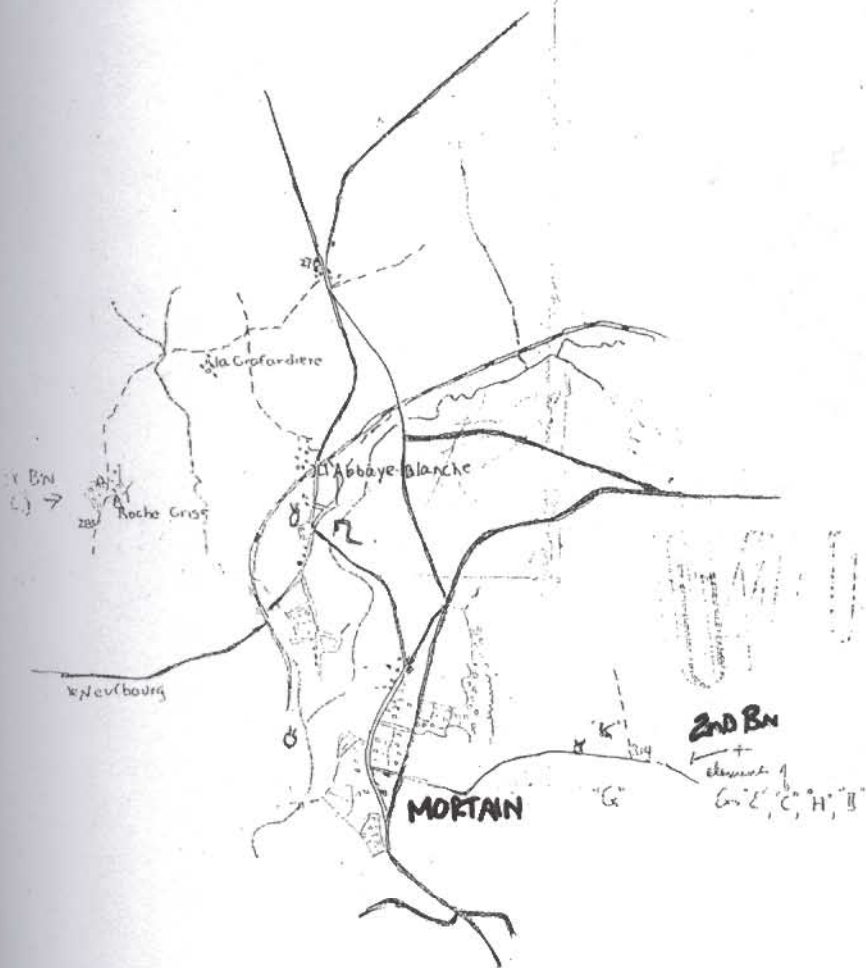
Rougemont




1st and 2nd Bns, 120th Inf, Aug 6-12, 1944.


Enemy attacks


Elements of Co C

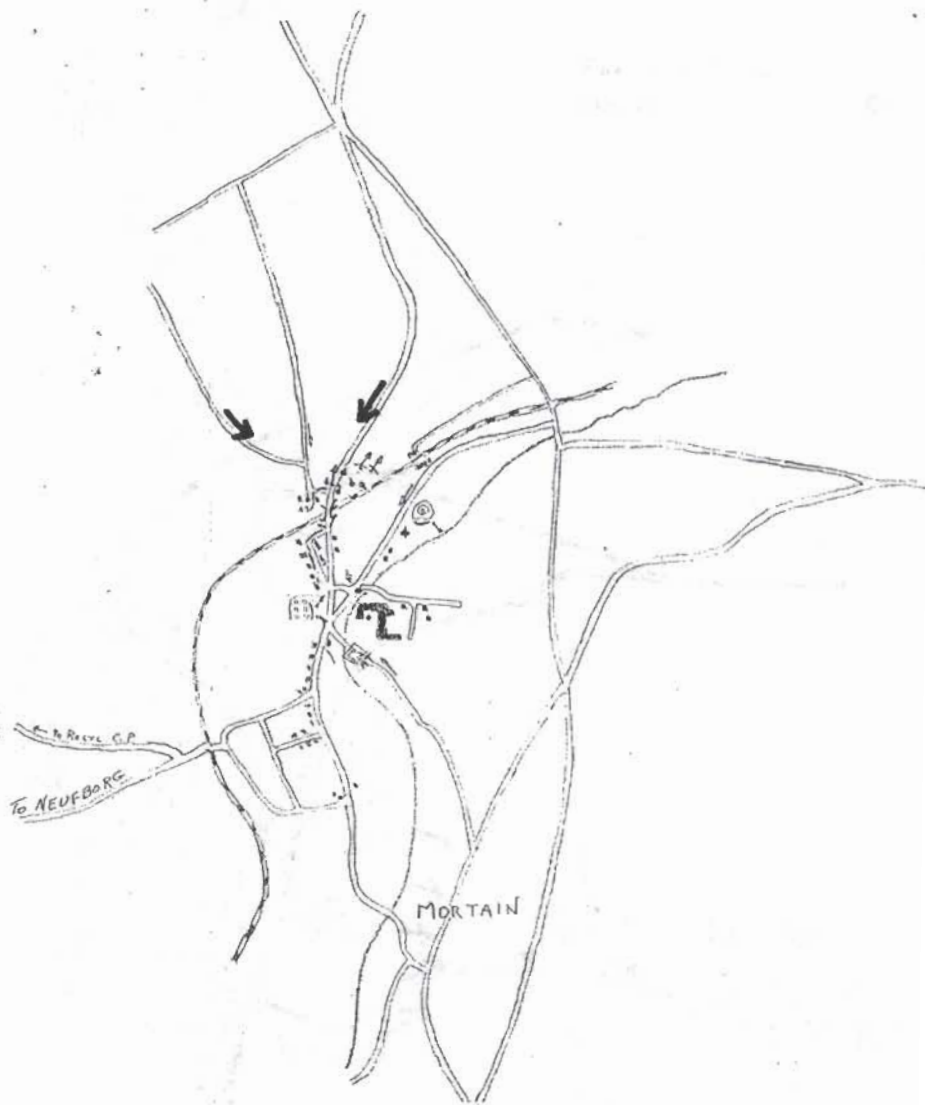


Sketch of ABBAYE-BLANCHE roadblock---Counterattack at
MORTAIN, 120th Regiment, 30th Division, Aug 6-12, 1944.
Based on Map of Mortain; 1:25,000; Sheet 34/10 N.E.

American emplacements 

Enemy penetrations 

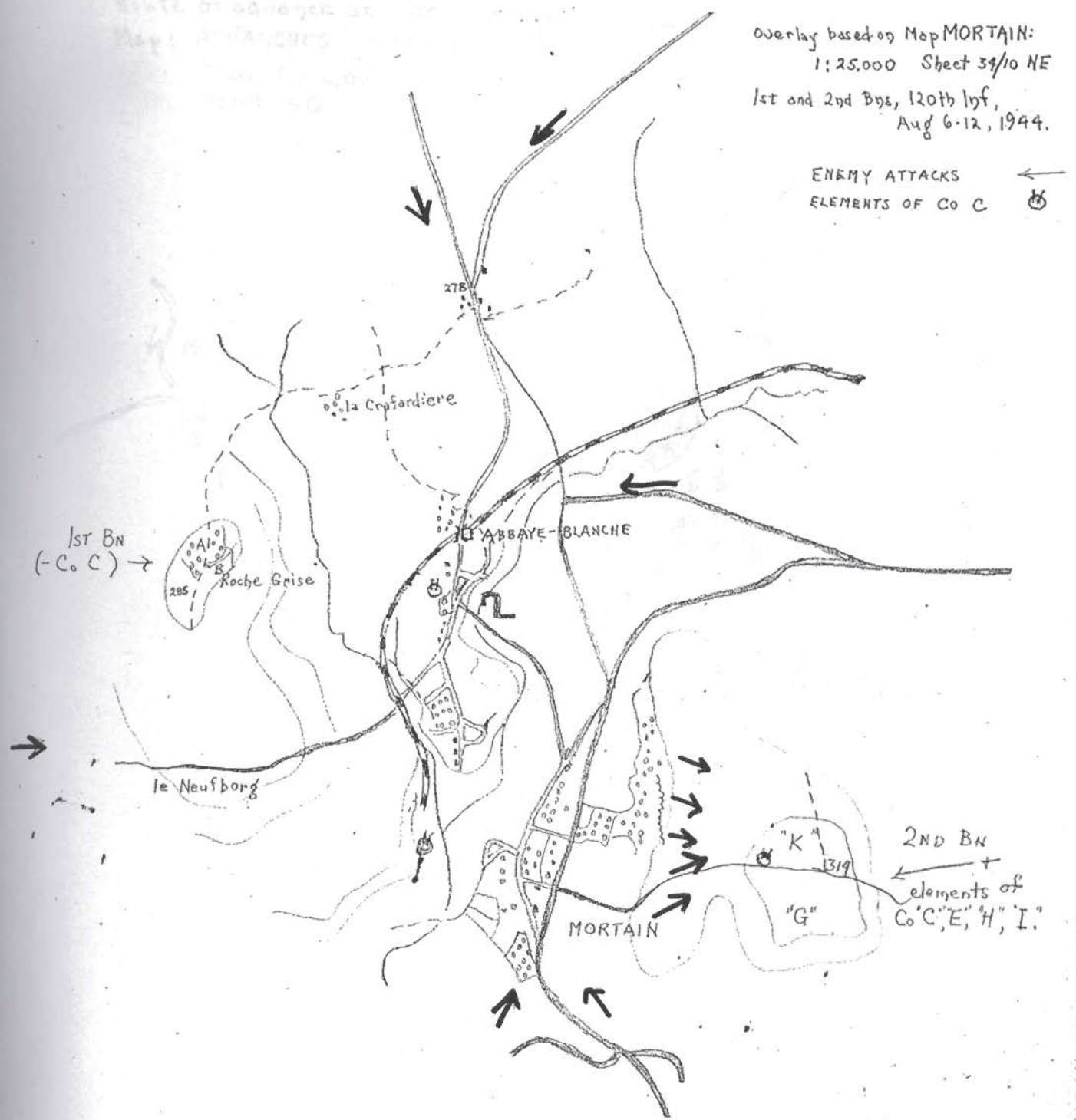
3" T.D. gun 



Activities of 3rd Bn
 Route of advance to
 Map: MORTAIN
 1:25,000 Sheet 39/10 NE
 1st and 2nd Bns, 120th Inf,
 Aug 6-12, 1944.

Overlay based on Map MORTAIN:
 1:25,000 Sheet 39/10 NE
 1st and 2nd Bns, 120th Inf,
 Aug 6-12, 1944.

ENEMY ATTACKS ←
 ELEMENTS OF CO C ⊙

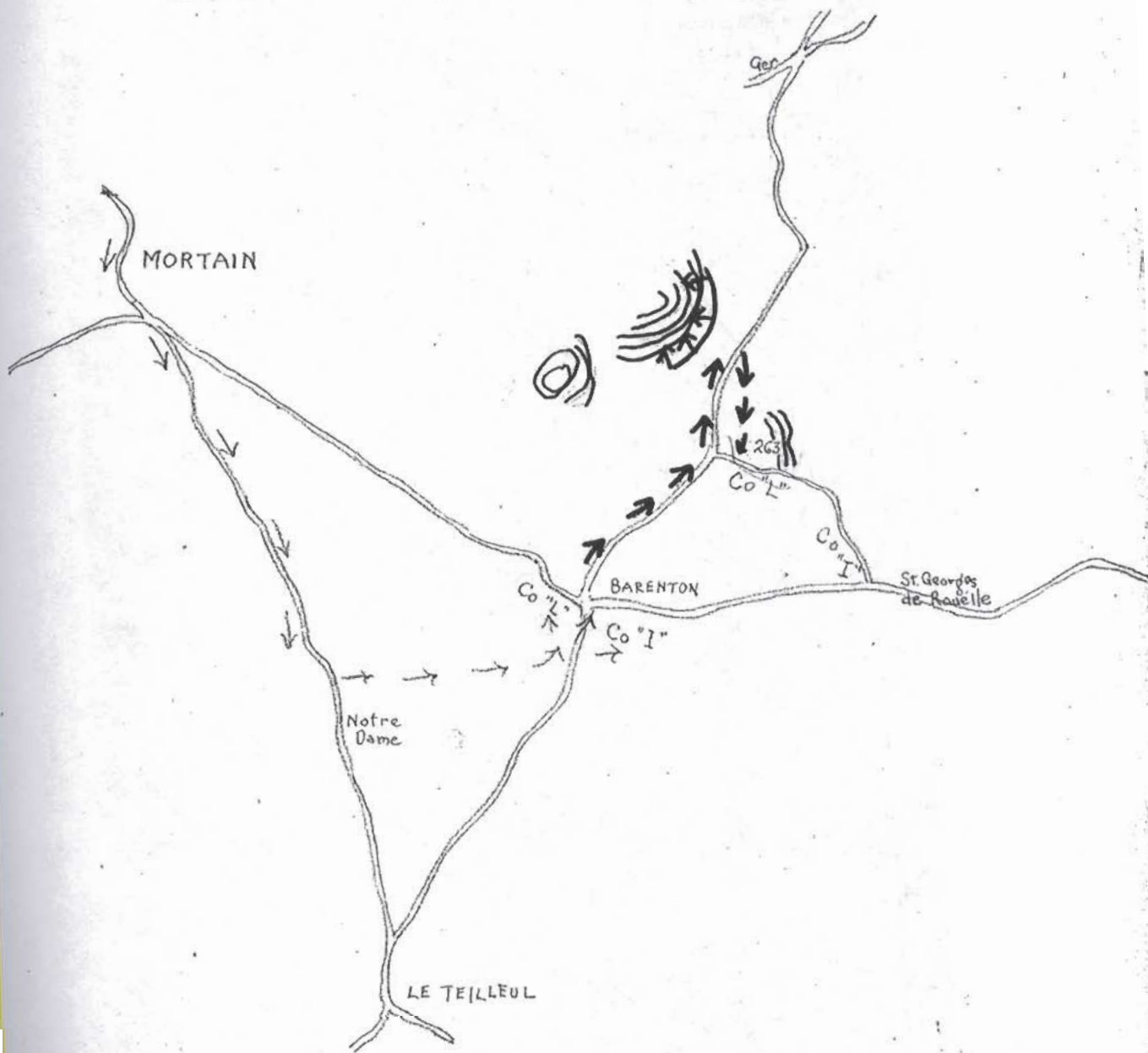


Activities of 3rd Bn, 120th, Aug. 6-12, vic Barenton.
Route of advance and area of operations.

Map: AVRANCHES-FOUGERES.

Scale 1:100,000.

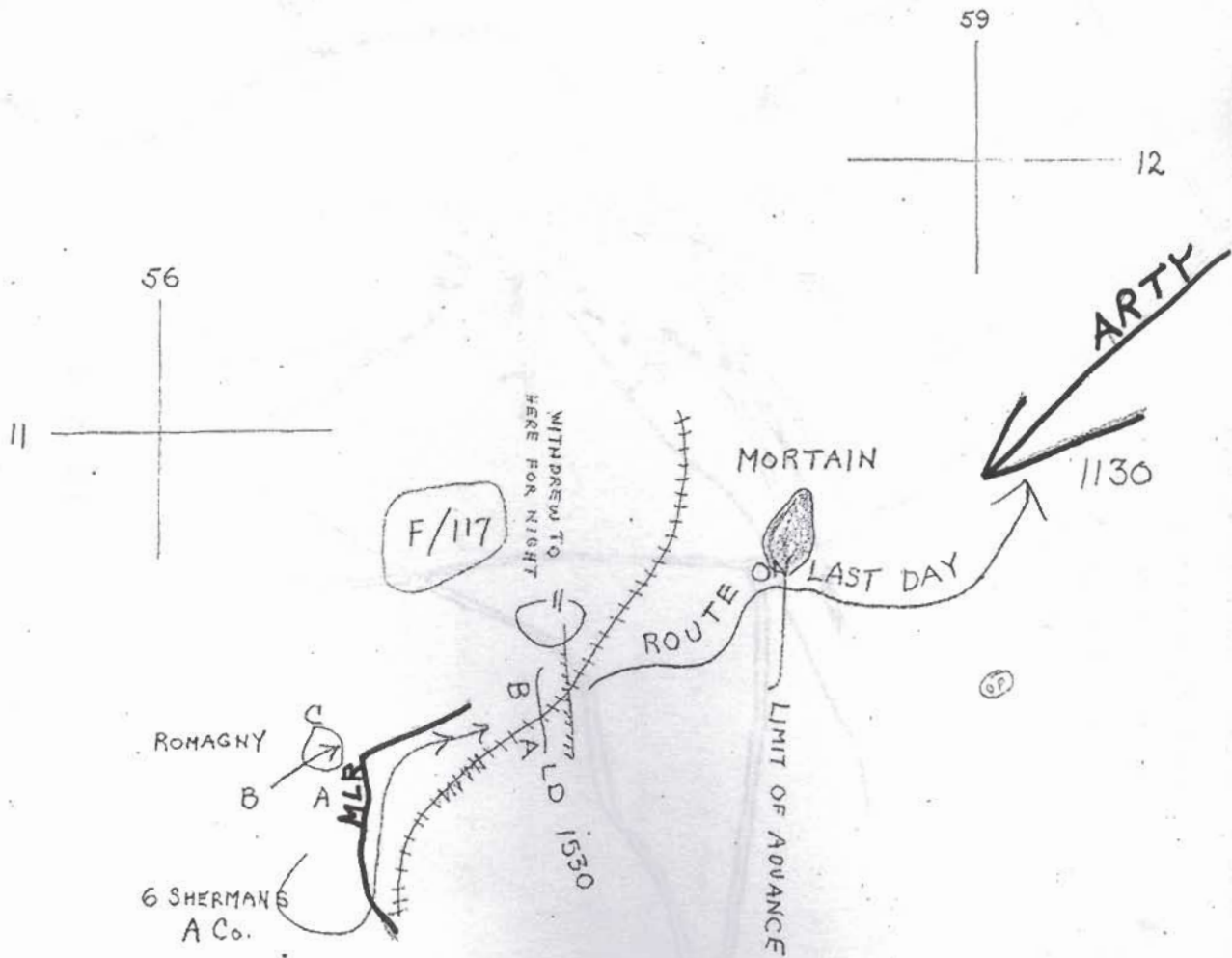
Sheet 6G





RELIEF OF 2/120TH BY
1/119TH ON HILL E. OF MORTAIN

Overlay to accompany
account of Maj. Herlogg



Sketch of ABBAYE-BLANCHE road block --
Counterattack MORTAIN, 120th Regiment,
50th Division, Aug 6-12, 1944. Based on
MAP OF MORTAIN; 1:25,000; Sheet 34/10 N.E.

AMERICAN EMBLEMETS —
ENEMY PENETRATIONS ←
3" TD GUN Ⓞ
AT's 57 Ⓚ

