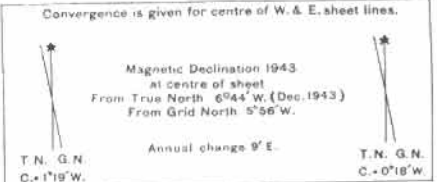


G.S.G.S. N° 4416
 Published by War Office 1944.

GRID DATA
 NORD DE GUERRE

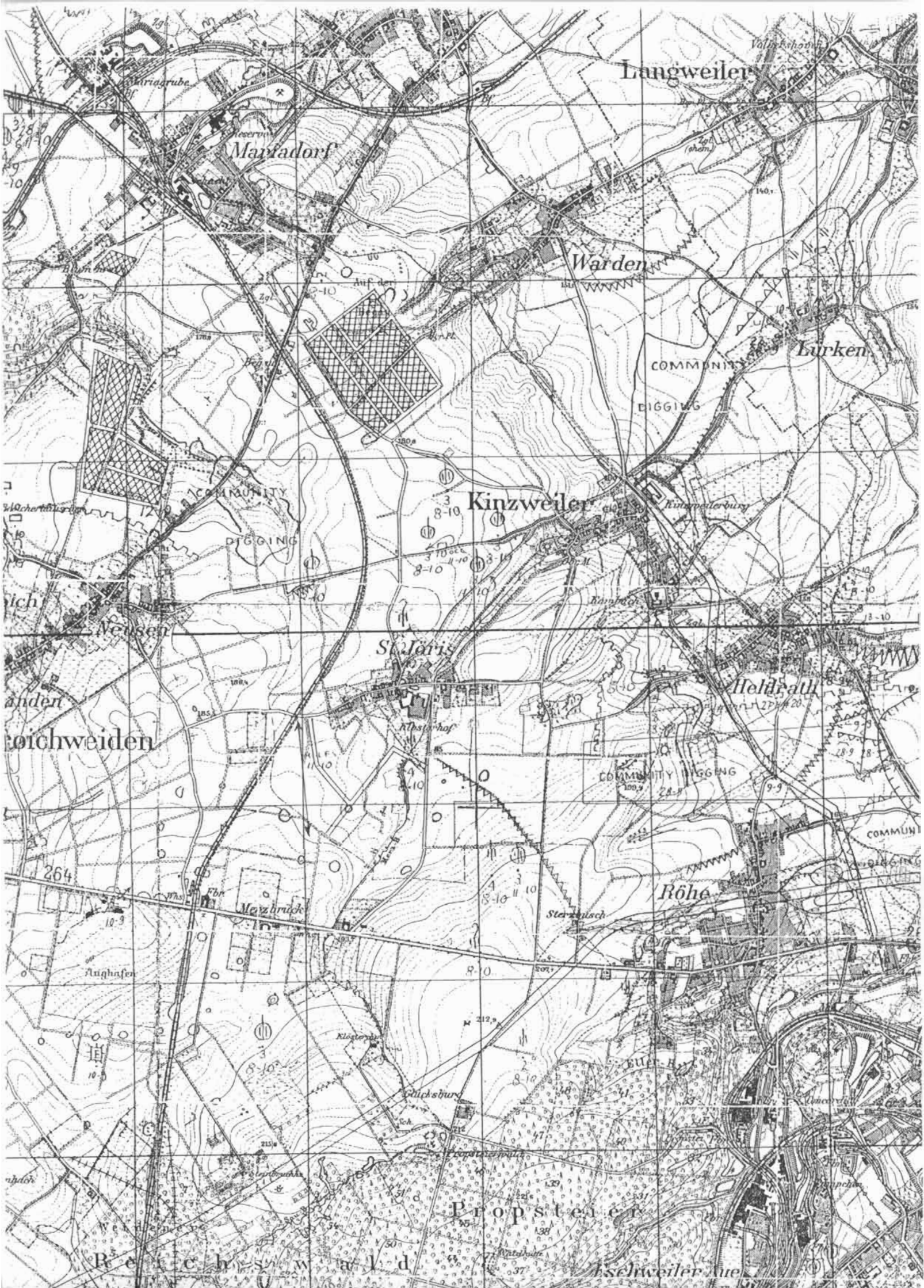
Projection Lambert (Midfield)
 Conical Orthomorphic
 Du Plessis (Reconstituted)
 55 Grades N. 6 Grades E. of Paris
 False Coordinates of Origin 600,000 metres E
 300,000 metres N
 Longitude of Paris is 2°20'14" East of Greenwich

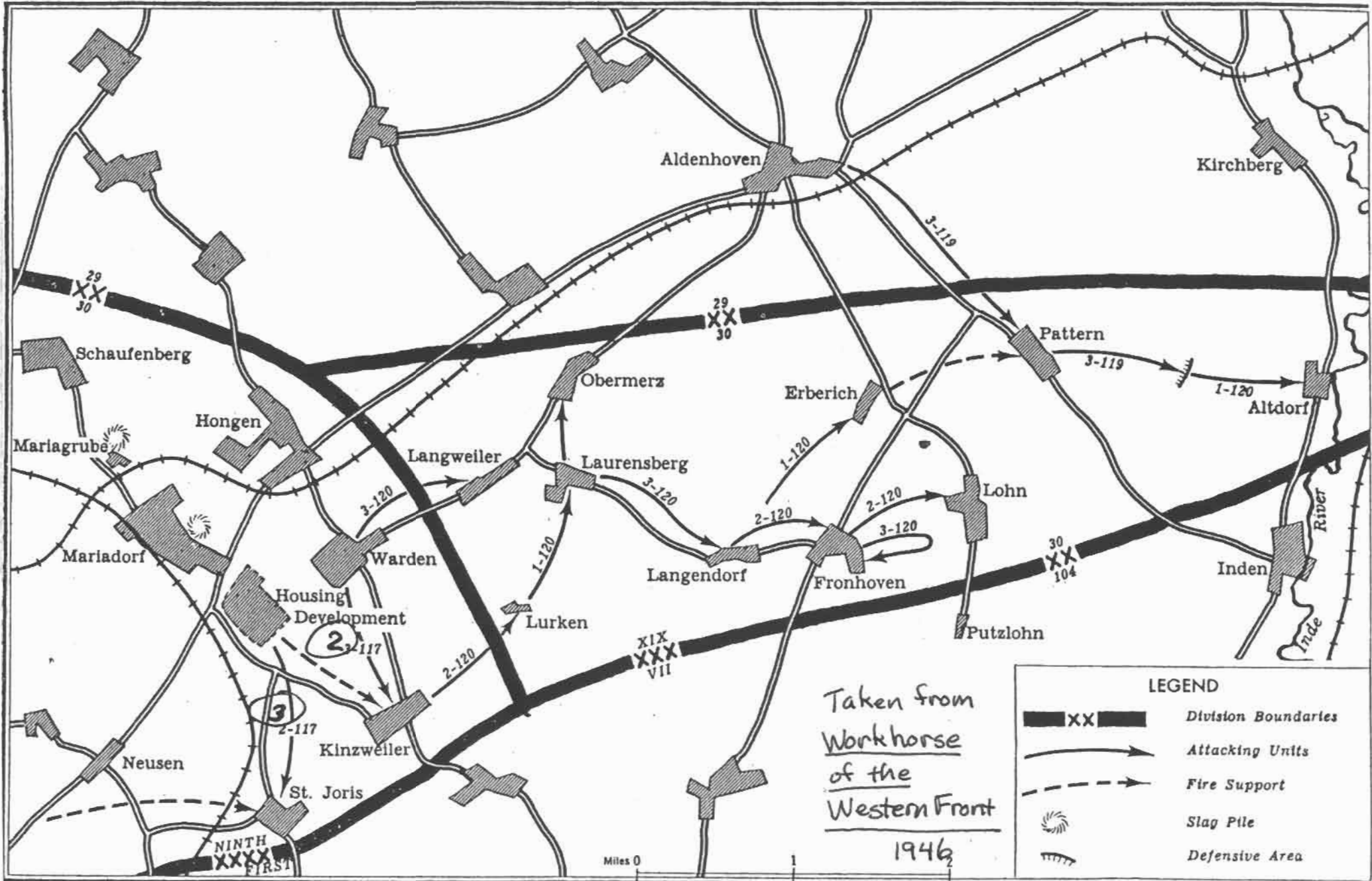


To determine magnetic north line, connect the pivot point "F" on the south edge of the map with the ratio of the angle between GRID NORTH and MAGNETIC NORTH as plotted on the degree scale of the north edge of the map.

EXAMPLE OF A GRID REFERENCE LETTER

LETTER	E	
POINT	PU172	
East	False West edge of square and road figures opposite this line on North or South margin as 1-4 on the line right	False East edge of square and road figures opposite this line on North or South margin as 1-4 on the line left
REFERENCE	E 172	
Scale	1:100,000	
Nearest similar reference	7	





Map 9—The Attack to the Roer: Second Phase

ALSDORF

SCHAUFFENBERG

HONGEN

KOL
KELLERSBERG

MARIADORF

WARDEN

N

"BUILT UP AREA"

KINZWEILER



ST. JORIS

THE PERFECT INFANTRY ATTACK

MARIADORF, GERMANY

16-20 NOVEMBER 1944

LEGEND

-  1ST BATTALION
-  2ND BATTALION
-  3RD BATTALION

INCLUDING THE DIVERSIONARY
ATTACK BY CO."E" 16 OCTOBER 44

Map Taken from:
117th Inf. Reg. History
1946

